






Sherman Zoning Project

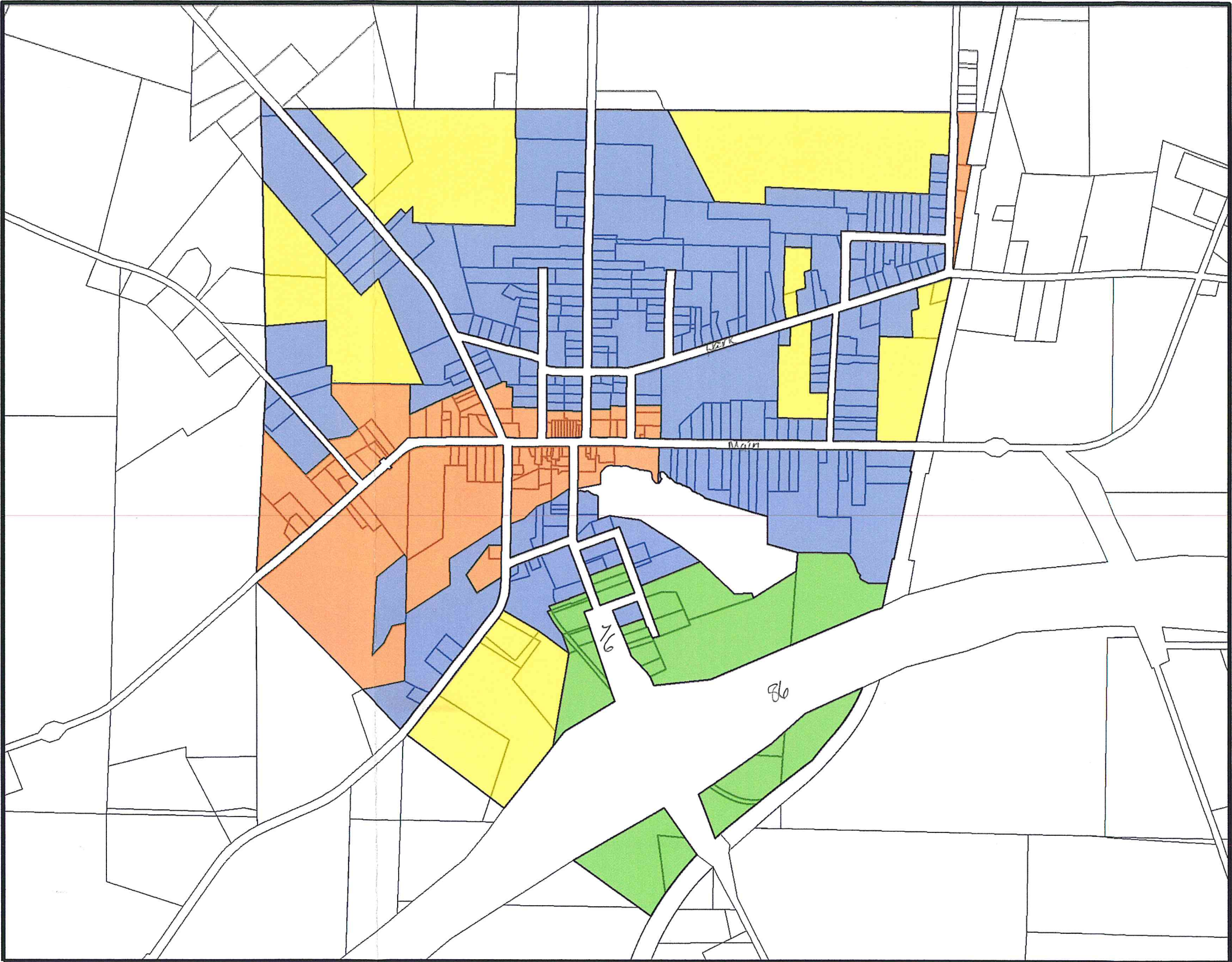


VILLAGE
OF
SHERMAN
New York

Dated: March 13, 2009

KEY MAP

VILLAGE OF SHERMAN		
R1	RESIDENTIAL	
R2	RURAL RESIDENTIAL	
C1	COMMERCIAL	
C2	HIGHWAY COMMERCIAL	



0 500 1,000 2,000 Feet